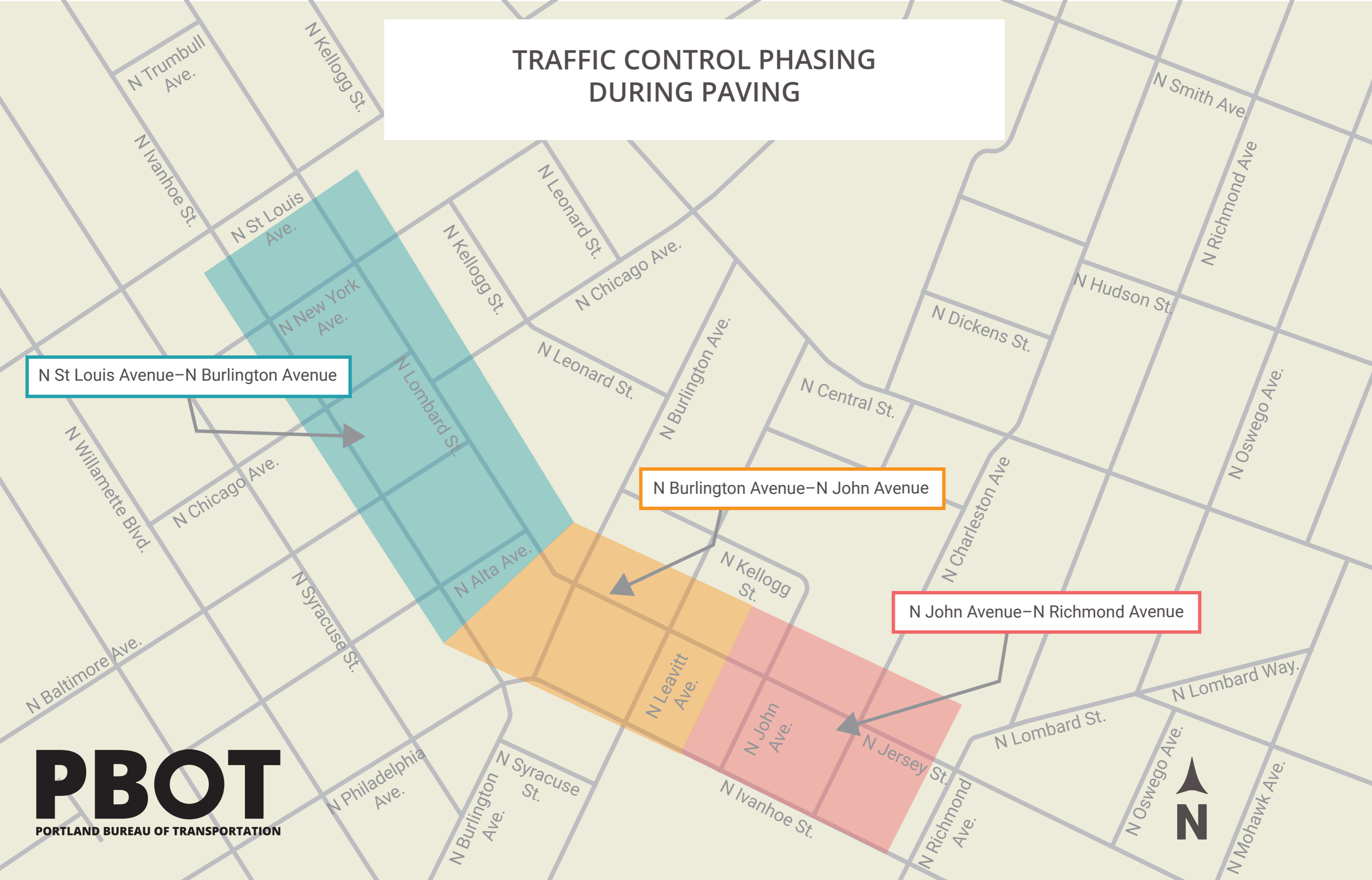


# TRAFFIC CONTROL PHASING DURING PAVING





N St Louis Avenue–N Burlington Avenue

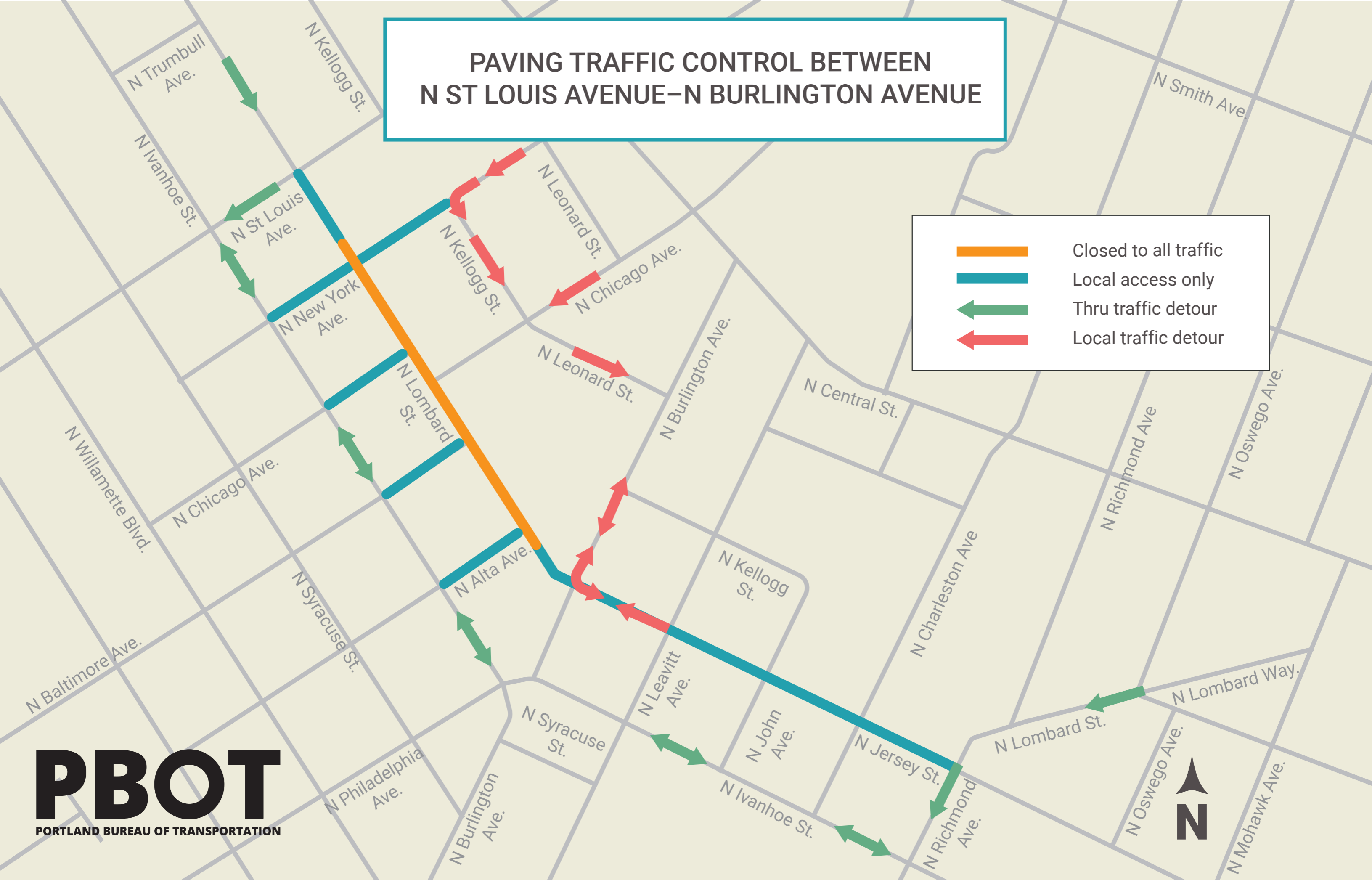
N Burlington Avenue–N John Avenue

N John Avenue–N Richmond Avenue







# PAVING TRAFFIC CONTROL BETWEEN N ST LOUIS AVENUE–N BURLINGTON AVENUE

	Closed to all traffic
	Local access only
	Thru traffic detour
	Local traffic detour







# PAVING TRAFFIC CONTROL BETWEEN N BURLINGTON AVENUE–N JOHN AVENUE

	Closed to all traffic
	Local access only
	Thru traffic detour
	Local traffic detour



# PAVING TRAFFIC CONTROL BETWEEN N JOHN AVENUE–N RICHMOND AVENUE

	Closed to all traffic
	Local access only
	Thru traffic detour
	Local traffic detour

