

Eliot Parking Task Force



Meeting # 3 Dec. 7, 2022



PBOT
PORTLAND BUREAU OF TRANSPORTATION

Agenda

5:30-5:35	Welcome
5:35-5:40	Confirm Ground rules
5:40-5:50	Eliot neighborhood data snapshot
5:50-6	Elements of a parking permit program
6-6:45	Goals- who should we planning for
6:45-6:55	Public Comment
6:55-7	Next steps & Close

Ground Rules

- Ground Rules will detail the ***code of conduct*** for the task force meetings, explaining the expected behavior of all task force members. The ground rules will be created and agreed to by the task force because members will more readily accept and stand by the rules you've set.
- Good group decisions result not only from the steps we take as a group but also from the attitudes we bring to the table. Further, to improve things, we need to do things and act—not just talk and listen.

Updated Ground Rules

- Remain respectful of all people and groups
- Listen to each speaker and ensure that only one person speaks at a time
- Conflict and tension can lead to solutions
- Respect the process and commit to reaching consensus
- Be candid and respect candor of the group
- Have fun: laughter is good
- Minimize assumptions: if unclear, ask
- Stay on topic: parking lot for later
- The process is imperfect: it may not achieve all things for all people

Operating norms

- In meetings try to minimize use of chat, but if used moderators and staff will monitor the chat and share anything on there
- Leave your camera on if you can (we know sometimes you can't)
- Staff will email meeting materials as attachments to the Task Force versus Gov. Delivery links.

Eliot Neighborhood Data


Eliot population snapshot as of 2020*



2,421 housing units



2,286 households



Approximately 4,534 people

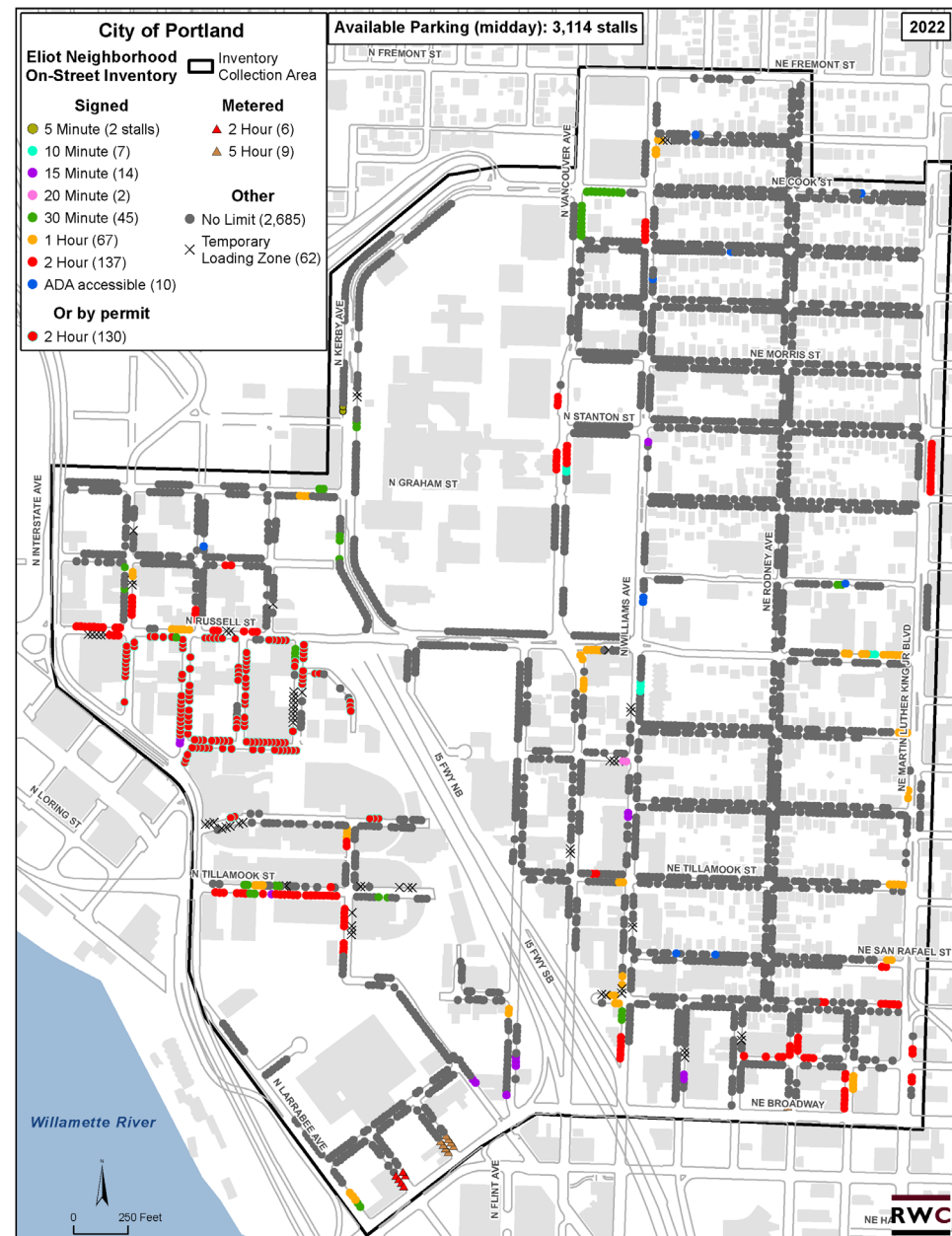


13,000+ jobs

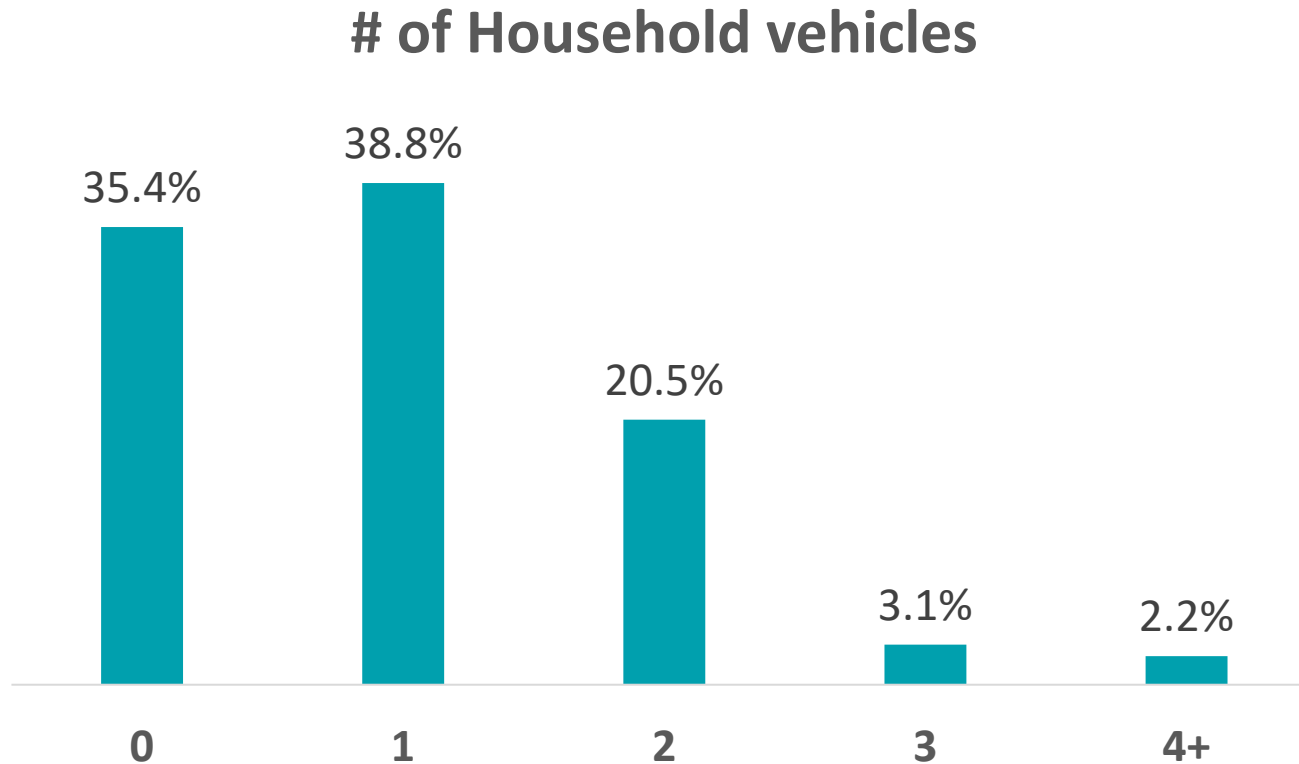
at hundreds of businesses from tiny to large institutions

**UPDATED Data: ACS 2020 5-Year Estimates for entirety of Eliot neighborhood boundary*

3,114 on-street parking spaces

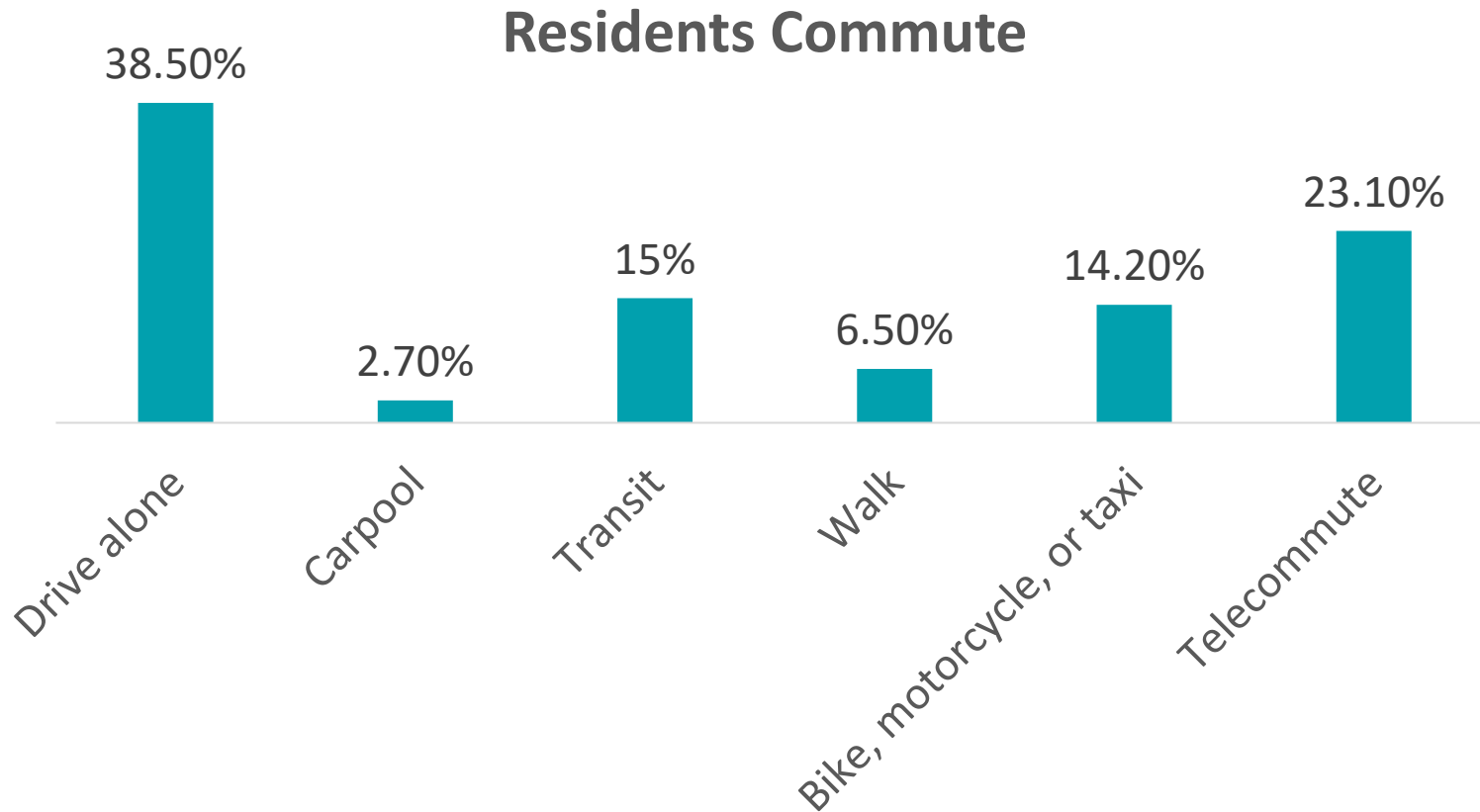


Eliot population snapshot as of 2020



Average # of vehicles per household citywide = 1.5

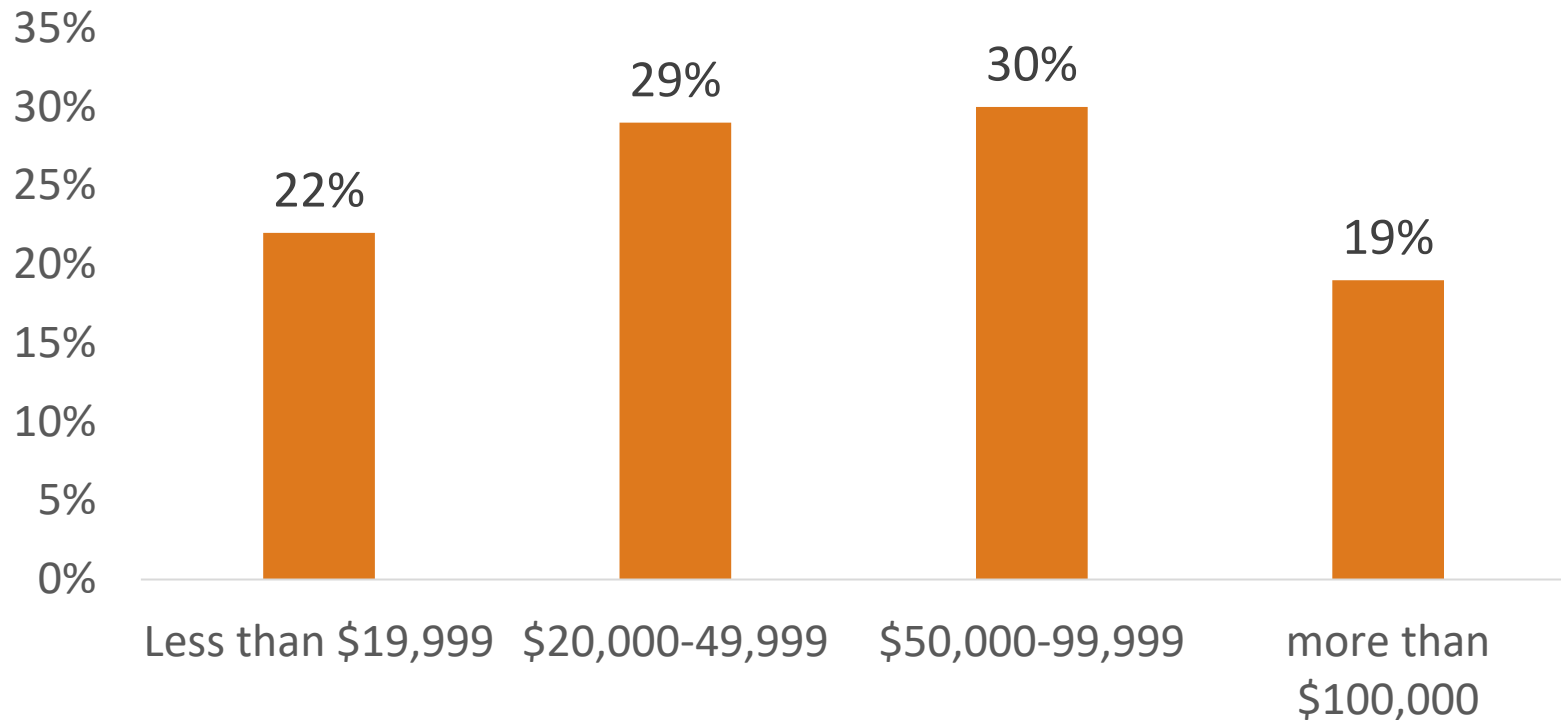
Eliot population snapshot as of 2020



~60% of Portland residents drive-alone to work

Eliot population snapshot as of 2020

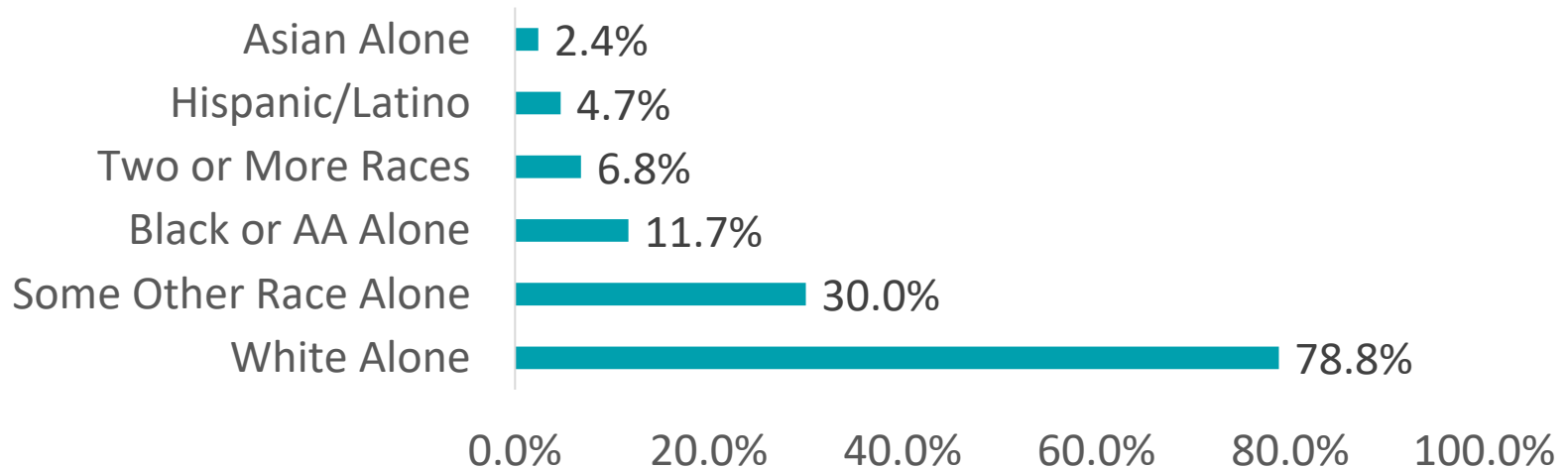
Household Income



- 2022 Portland area median HH income= \$106,500
- Eliot median HH income= \$60,781

Eliot population snapshot as of 2020

2020 % Household Race/Ethnicity*

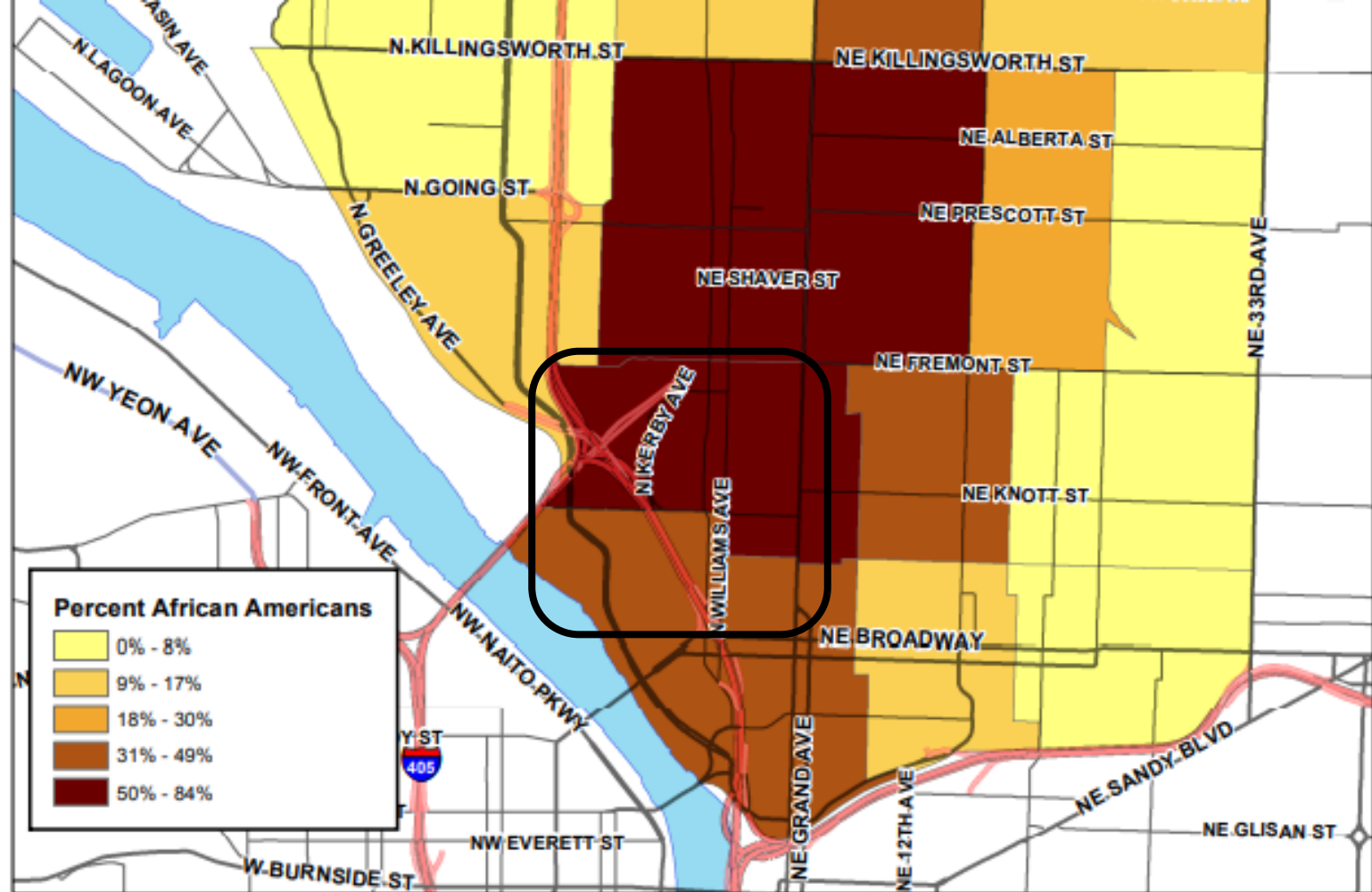


- 2.3% Limited English Proficiency
- Spanish is most common other language spoken

Eliot snapshot as of 2022

Since 2012 to 2022

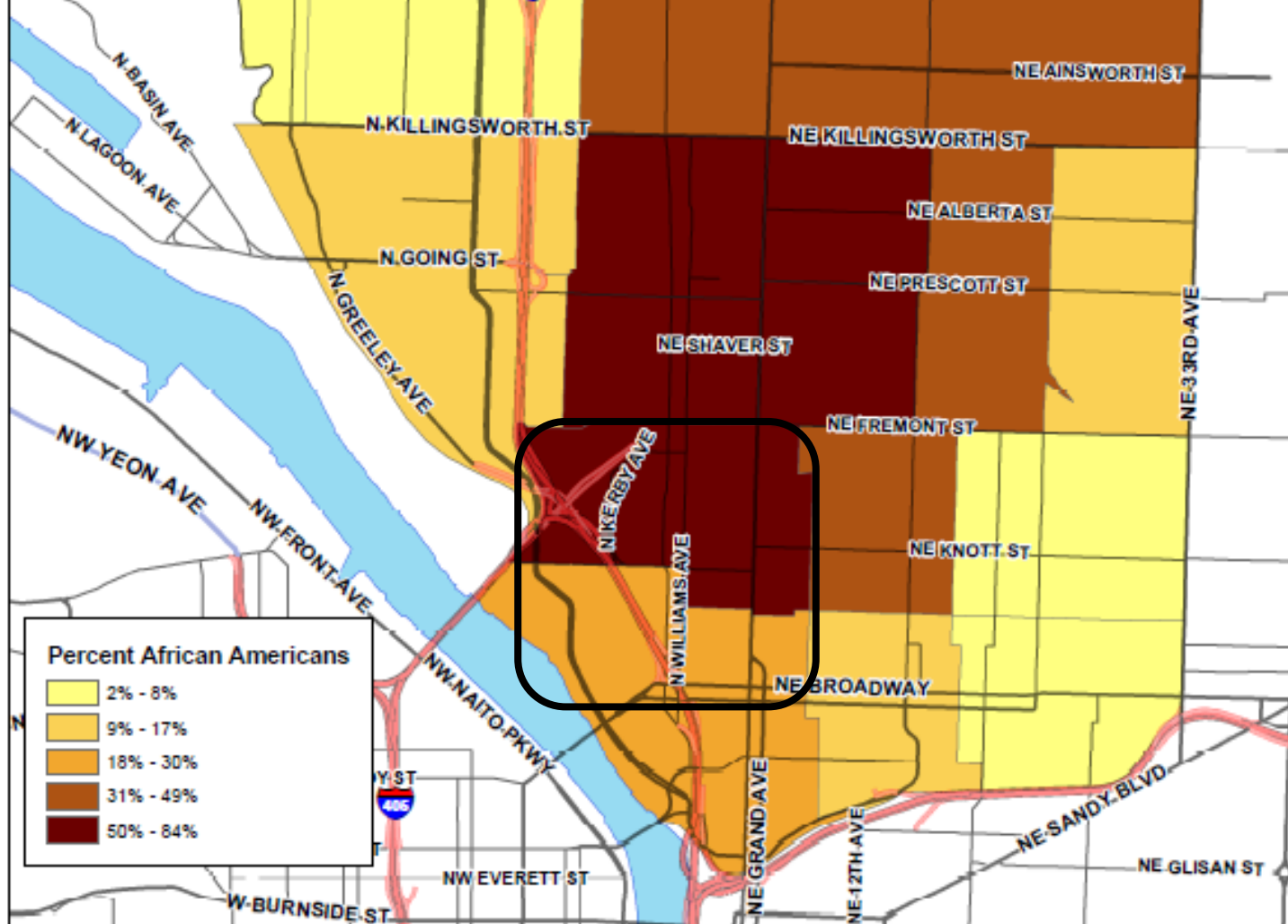
- There have been 46 new permitted developments
- There have been 22 new residential developments Eliot
 - 1389 new residential units
- 533 new off-street parking spaces
 - for a parking ratio of 0.4



Black or African American Percent of Total Population 1970 North/Northeast Portland by Census Tract

Created by Portland Housing Bureau, June 2014
Source: 2010 Decennial Census, National Historic Geographic System

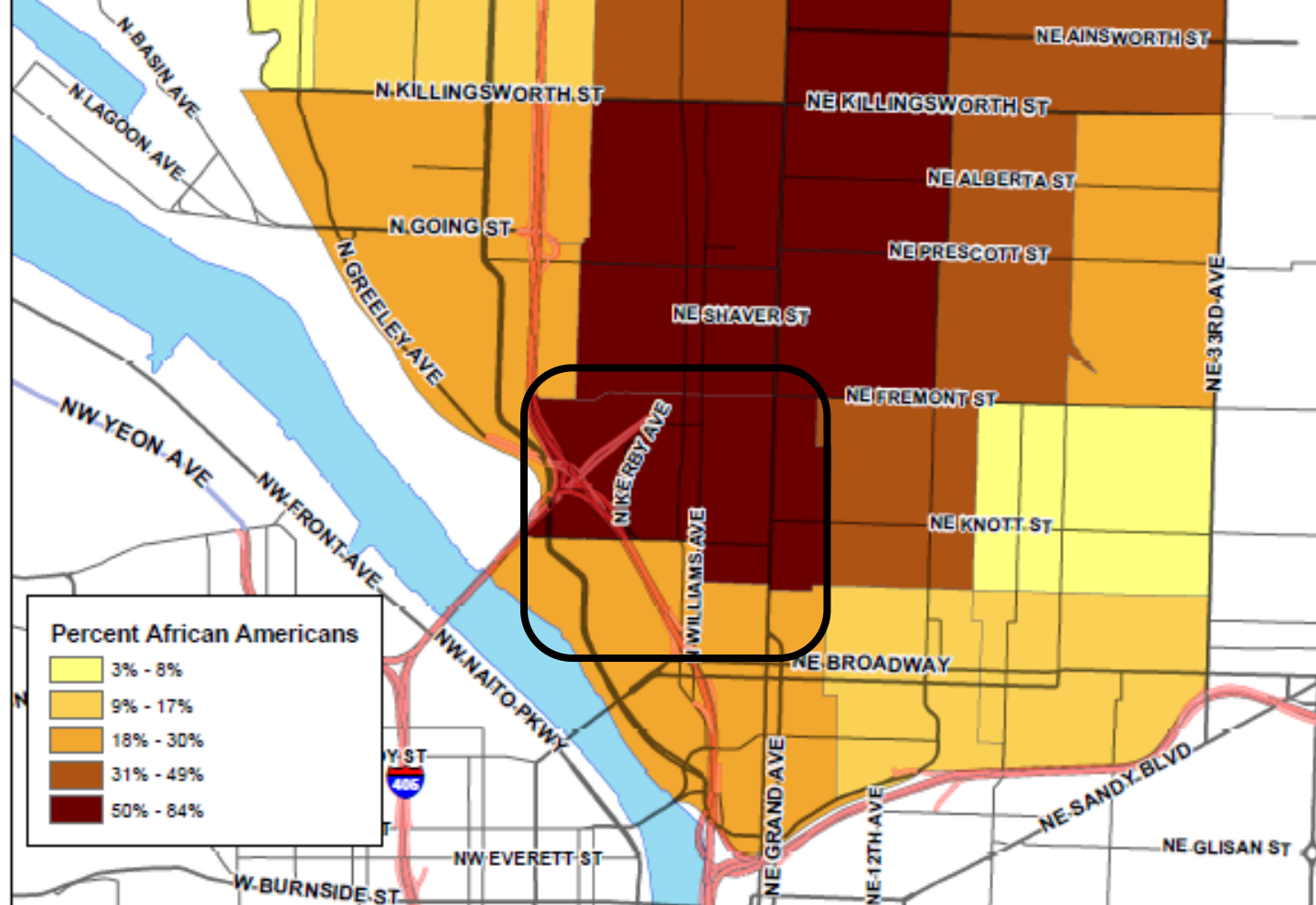
Area	African-American	Total	Percent
Portland	21,572	382,619	6%
North/Northeast	19,463	87,891	22%



Black or African American Percent of Total Population 1980 North/Northeast Portland by Census Tract

Created by Portland Housing Bureau, June 2014
Source: 2010 Decennial Census, National Historic Geographic System

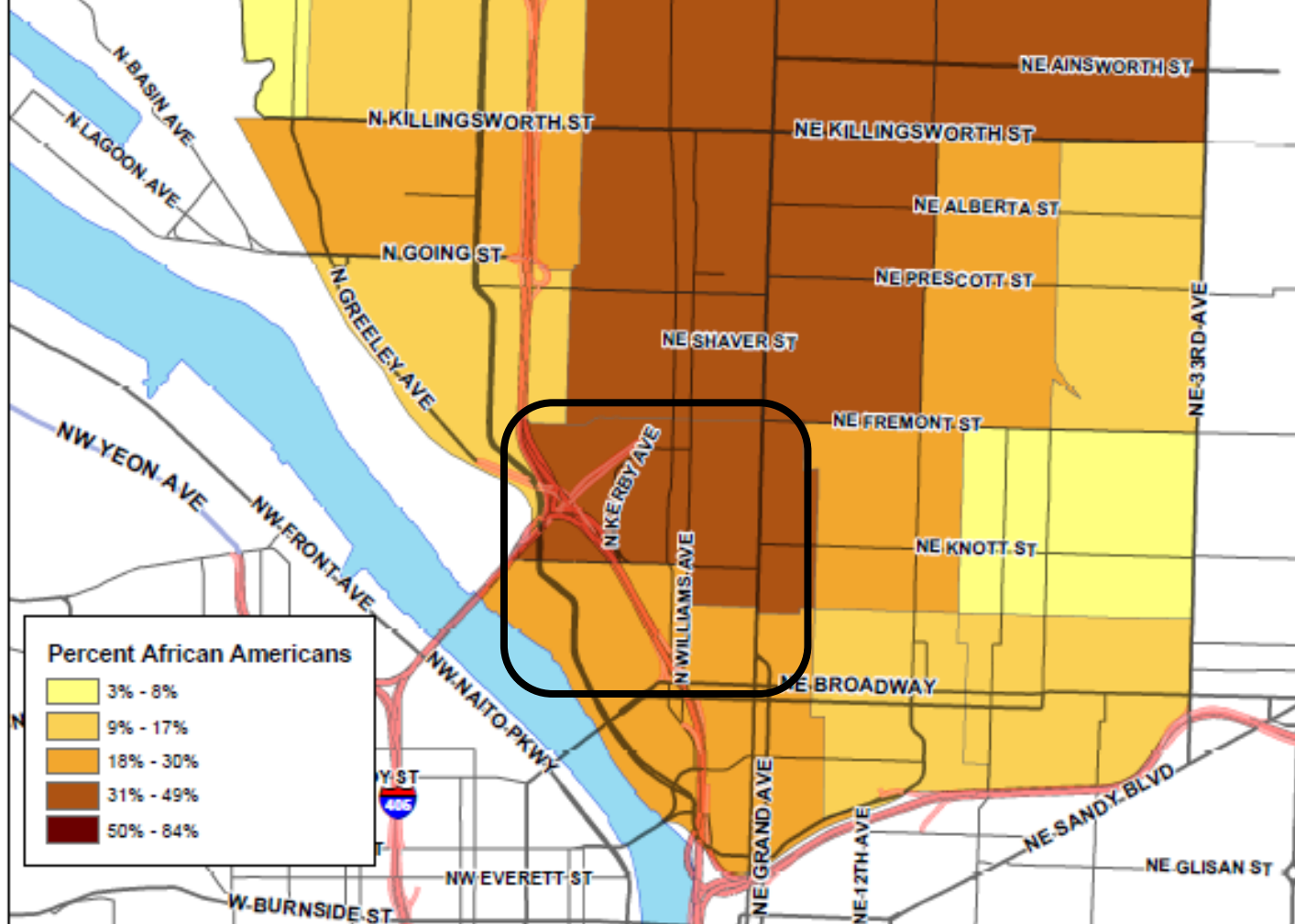
Area	African-American	Total	Percent
Portland	27,734	366,383	8%
North/Northeast	22,387	80,984	28%



Black or African American Percent of Total Population 1990 North/Northeast Portland by Census Tract

Created by Portland Housing Bureau, June 2014
Source: 2010 Decennial Census, Minnesota Population Center, National
Historical Geographic Information System

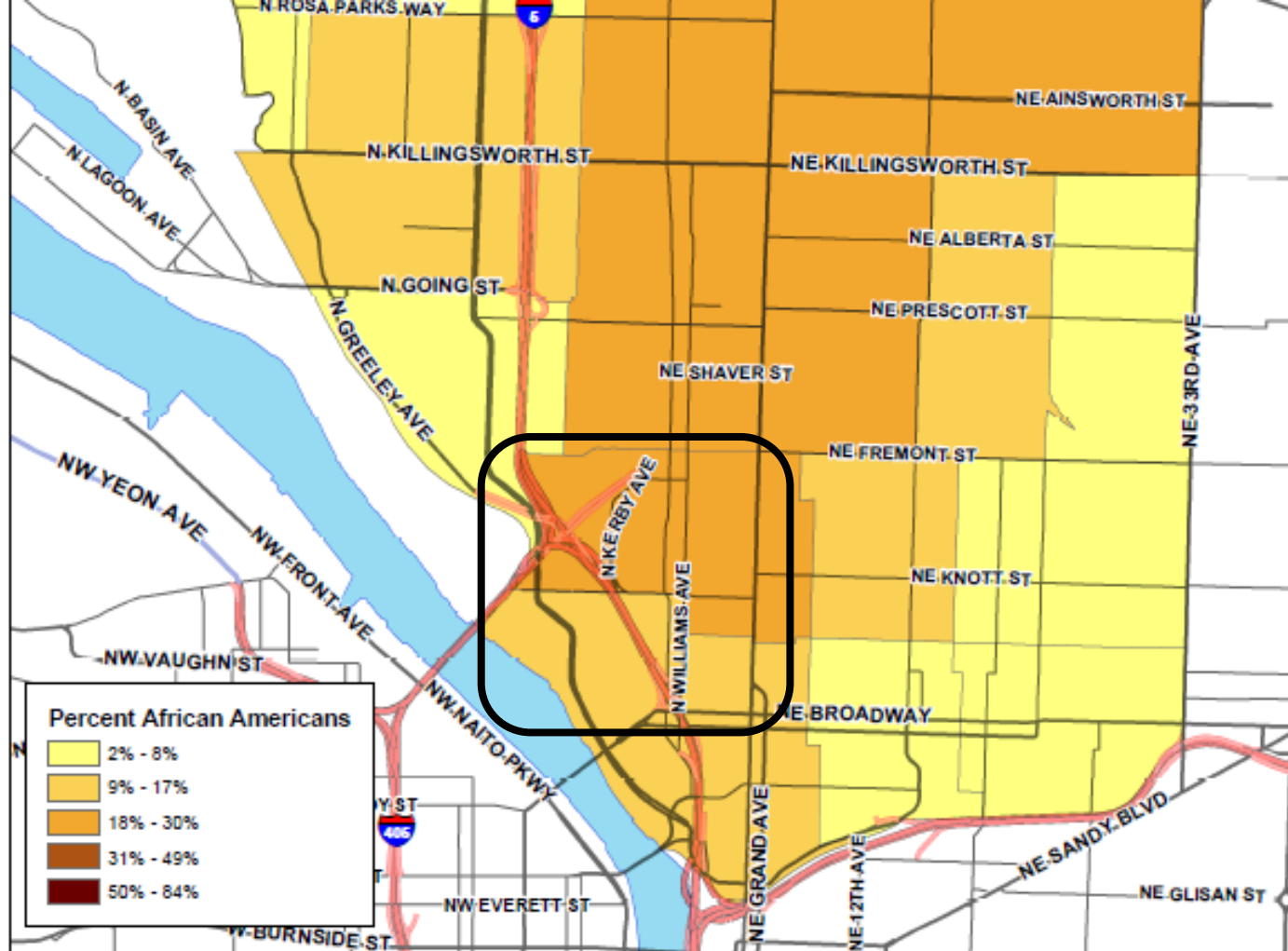
Area	African-American	Total	Percent
Portland	33,530	437,319	8%
North/Northeast	23,724	77,195	31%



Black or African American Percent of Total Population 2000 North/Northeast Portland by Census Tract

Created by Portland Housing Bureau, June 2014
Source: 2000 Decennial Census

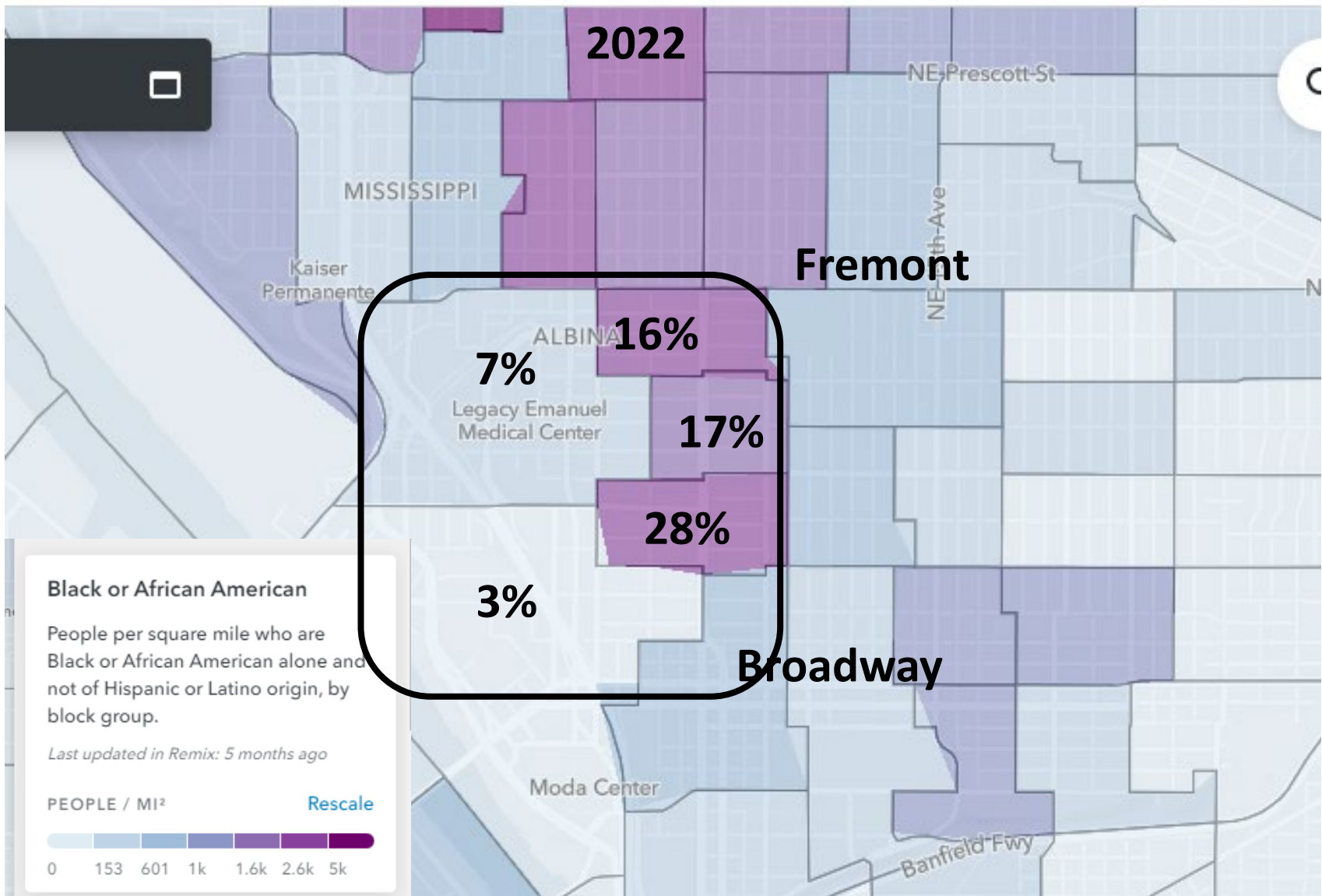
Area	African-American	Total	Percent
Portland	35,115	529,121	7%
North/Northeast	19,922	80,557	25%



Black or African American Percent of Total Population 2010 North/Northeast Portland by Census Tract

Created by Portland Housing Bureau, June 2014
Source: 2010 Decennial Census, National Historic Geographic System

Area	African-American	Total	Percent
Portland	36,695	583,776	6%
North/Northeast	12,274	83,237	15%



Population change

Between 1970-2022

Approximately **70-80% fewer Black** residents
in Eliot census tracts.

Context & History Matters

This group needs to be aware of and considerate of the history as we make decisions for future.

Elements of a permit program

- **Size**
- **Time limits**
- **Hours of enforcement**
- **Permit eligibility and limits per address/business**
- **Guest permits**

Size

- **Zone K= 90 blockfaces**
- **Zone M= 600+ blockfaces**



Time limits

- 2 hour is standard
- 4 hours can be used too
- Need to balance problem with area's needs (guests)



Hours of enforcement

- **8am-6pm standard for most APPP zones**
- **Zone S is 7am -midnight
7 days/week**

Depends on area needs/context



Guest permits



- **Guest permits can be offered to residents and businesses.**
- **Need to determine appropriate limit that works for parking management plan & for community members**

Goals discussion

Please share what your goals are for the project and who the main user groups you are primarily concerned about in the process.

For example:

Goal: to have at least one space per block on any given day.

Priority users: residents, especially people with mobility issues and young children. Secondarily employees- esp. low-income shift workers.

Public comment

Limit to 3 minutes please

Opportunity for questions, concerns, ideas, comments on any agenda items.

You may also email or call the project manager and comments will be shared with Task Force and Parking Operations management team.

Next Steps

- Next meeting— Jan. 4
- **Next meeting will cover:**
 - Parking Study data
 - Resident/survey data



Thank you!