

N Portsmouth Ave Corridor Improvements



PROJECT DESCRIPTION

















N Portsmouth Ave is a major North/South corridor connecting the mid-peninsula neighborhoods of University Park and Portsmouth.

This project would add traffic calming and speed reader boards to reduce speeds on the corridor. It would also improve existing crossings and add new median island pedestrian crossings to help people get across the street.

This project would make substantial improvements to the existing, narrow striped bike lane. On-street parking would need to be removed from one side of the street to create adequate space for a buffered or protected bike lane.

Upon implementation, PBOT would work with our partners at TriMet to improve access to bus stops and improve bus stop amenities at higher ridership stops.

BIKE NETWORK

BIKE NETWORK	Existing	Funded <i>or</i> Recommended
Neighborhood Greenway		  
Bike Lane (Buffered/Striped)		  
Protected Bike Lane		  
Off-Street Trail		  

LEGEND

