









SW ALDER

1"=30'

Legend

	Existing Bus Stop		Existing Parking
	Proposed Bus Stop		Pro-time Parking
	Relocated/Consolidated Bus Stop		Bus Only / BAT lane
	Driveway Access (Two-Way)		Bike Lane

50' LONG TOTAL STOP (APPROX. CROSSWALK NOT VISIBLE ON AERIAL.)

-LOW CURB EXPOSURE
-VISIBLE UTILITY MANHOLES- STORM EWER MANHOLE MAY NEED RELOCATION.

IF THIS IS NOT POSSIBLE, TIE IN BULBOUT PRIOR TO MANHOLE. MAY RESTRICT SHELTER POSSIBILITIES. TO BE VERIFIED IN NEXT PHASE OF DESIGN.