

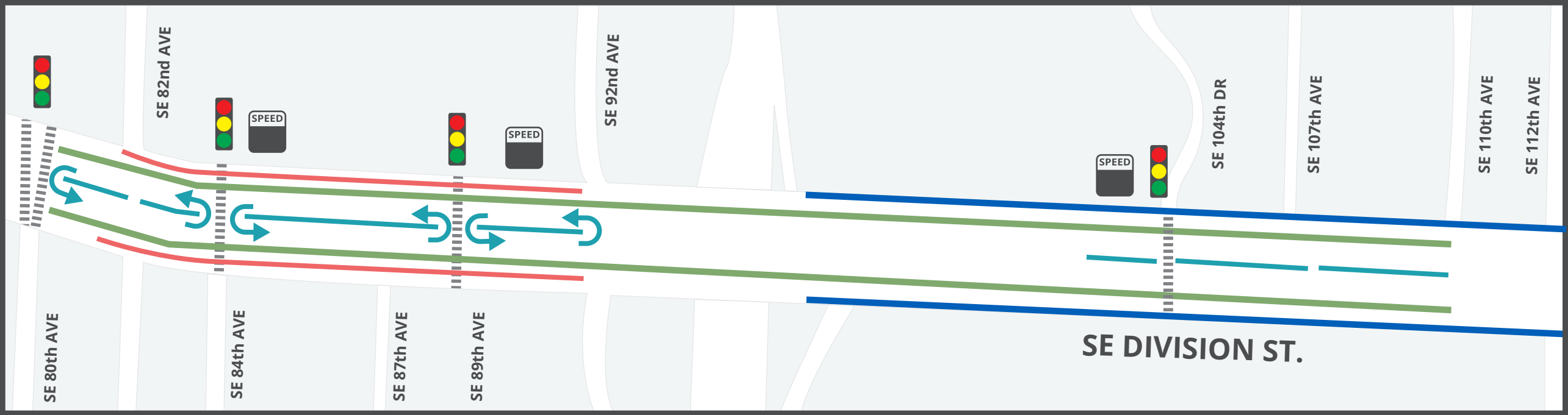
SYMBOLS		TYPE OF CRASH		SEVERITY	
	← Pedestrian		Head On		Fatal Crash
	← Bicycle		Angle		Injury Crash
	← Fixed Object		Rear End		
	← Parked Vehicle		Sideswipe		

SE DIVISION SAFETY PROJECT










SE 122nd AVE to SE 125th AVE
Collision Crash Diagram
Date Range : Jan 1, 2011 -Dec 31, 2015

Portland Bureau of Transportation
Created: Sept 5th, 2017 - By JMM

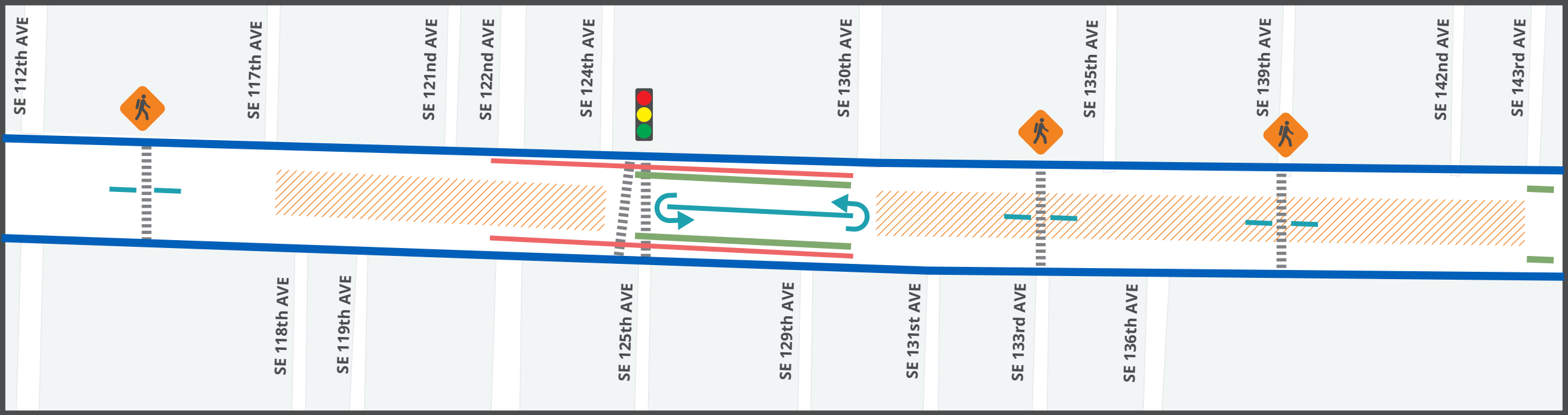
OUTER DIVISION MULTIMODAL SAFETY PROJECT: SE 80TH - SE 112TH












LEDGEND

	Sidewalk infill		(3) New rapid flashing beacons		Median islands & U-turn locations
	(10) New signalized crossing locations		(1) Speed safety camera		Street lighting infill areas
	Enhanced bike lanes		(6) Speed reader boards		PBOT and TriMet coordinating of futures improvements

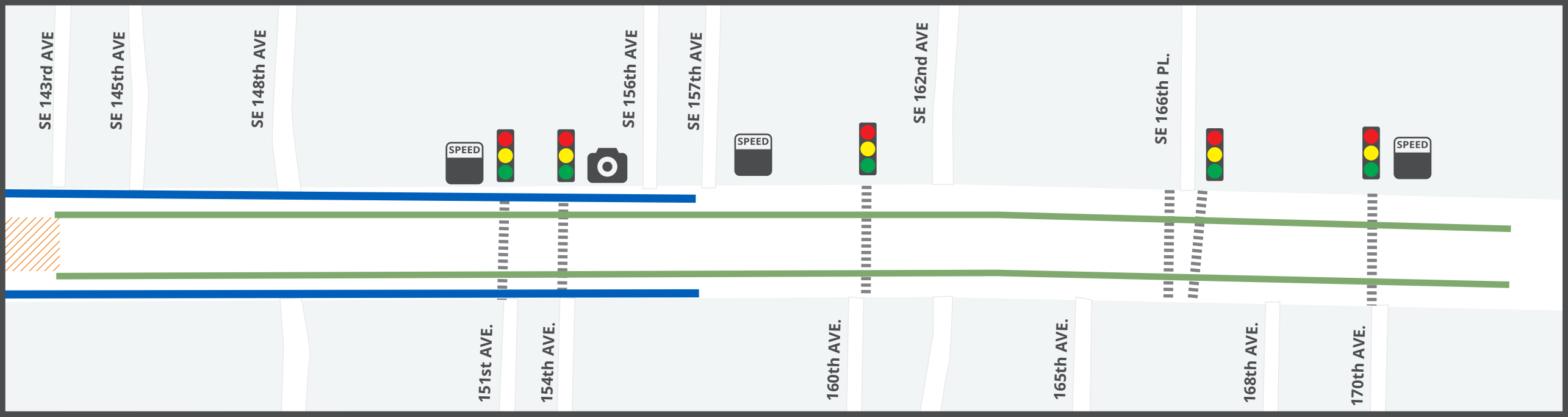
OUTER DIVISION MULTIMODAL SAFETY PROJECT: SE 112TH - SE 143RD












LEDGEND

	Sidewalk infill		(3) New rapid flashing beacons		Median islands & U-turn locations
	(10) New signalized crossing locations		(1) Speed safety camera		Street lighting infill areas
	Enhanced bike lanes		(6) Speed reader boards		PBOT and TriMet coordinating of futures improvements

OUTER DIVISION MULTIMODAL SAFETY PROJECT: SE 143RD - SE 147TH



LEDGEND

	Sidewalk infill		(3) New rapid flashing beacons		Median islands & U-turn locations
	(10) New signalized crossing locations		(1) Speed safety camera		Street lighting infill areas
	Enhanced bike lanes		(6) Speed reader boards		PBOT and TriMet coordinating of futures improvements