

DRAWING PATH: C:\Users\jw\Dropbox\James W. Fowler\Projects\Mt. Tabor\Phasing Map.dwg
DATE PLOTTED: 04/06/2021


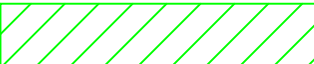


Phase 1

GENERAL NOTES:

- PHASE 1 CONSTRUCTION ACTIVITY LIMITED TO UPPER NURSERY, LONG BLOCK NURSERY, AND NORTH END OF YARD
- PHASE 1 CONSTRUCTION VEHICLE TRAFFIC INTO THE YARD FROM SE 64TH AVE WILL BE LIMITED TO CREW TRUCKS ONLY
- PHASE 1 MATERIAL DELIVERIES TO BE ROUTED TO PARKING AND MATERIAL LAYDOWN
- PHASE 1 PP&R VEHICLE TRAFFIC FROM 64TH AVE WILL REMAIN UNCHANGED THROUGH EXISTING GATE
- EXISTING CENTRAL YARD FENCING TO REMAIN IN PLACE DURING PHASE 1

LEGEND:

- WORK ZONE 
- MATERIALS/VEHICLES 

NO.	DATE	REVISIONS
LOCATION:		
FACILITY:		
DWG TITLE:		
DRAWN BY:		
CHECKED BY:		
DATE:		
SCALE:		
WORK ORDER:		


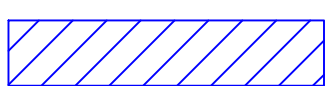


Phase 2

GENERAL NOTES:

- PHASE 2 CONSTRUCTION ACTIVITY LIMITED TO THE NORTH AND CENTRAL YARD DEMOLITION
- PHASE 2 CONSTRUCTION VEHICLE TRAFFIC INTO THE YARD FROM SE 64TH AVE WILL BE LIMITED TO CREW TRUCKS ONLY
- PHASE 2 MATERIAL DELIVERIES TO BE ROUTED TO PARKING AND MATERIAL LAYDOWN
- PHASE 2 PP&R VEHICLE TRAFFIC FROM 64TH AVE WILL REMAIN UNCHANGED THROUGH EXISTING GATE
- CONSTRUCTION OF PERMANENT FENCE TO BEGIN IN PHASE 2

LEGEND:

- WORK ZONE 
- CONSTRUCTION ACCESS 
- PP&R ACCESS 

NO.	DATE	REVISIONS

LOCATION:	
FACILITY:	
DWG TITLE:	
DRAWN BY:	
CHECKED BY:	
DATE:	
SCALE:	
WORK ORDER:	



DRAWING PATH: Z:\Private\region\City of Portland Mt. Tabor\Phasing Map.dwg
DATE PLOTTED: 05/06/2021



Phase 3

GENERAL NOTES:

- PHASE 3 CONSTRUCTION ACTIVITY LIMITED TO THE CENTRAL YARD BUILDING, 64TH AVENUE UNDERGROUND UTILITIES, 64TH AVENUE HARD SURFACE RESTORATION, AND UNDERGROUND UTILITIES FROM DIVISION STREET
- PHASE 3 CONSTRUCTION VEHICLE TRAFFIC INTO THE YARD FROM 64TH AVENUE WILL BE LIMITED TO CREW TRUCKS ONLY
- PHASE 3 MATERIAL DELIVERIES TO BE ROUTED TO PARKING AND MATERIAL LAYDOWN
- PHASE 3 PP&R VEHICLE TRAFFIC FROM 64TH AVENUE WILL BE THROUGH THE NEW ENTRANCE

LEGEND:

- WORK ZONE
- JWF ACCESS
- PPR ACCESS

NO.	DATE	REVISIONS
LOCATION:		
FACILITY:		
DWG TITLE:		
DRAWN BY:		
CHECKED BY:		
DATE:		
SCALE:		
WORK ORDER:		

DRAWING PATH: Z:\Private\region\City of Portland Mt. Tabor\Phasing Map.dwg
DATE PLOTTED: 07/06/2021



Phase 4

GENERAL NOTES:

- PHASE 4 CONSTRUCTION ACTIVITY LIMITED TO THE CENTRAL YARD UTILITIES, CENTRAL YARD PAVING, AND COMPLETION OF HARD MULTI-MODAL PATHWAY
- PHASE 4 CONSTRUCTION VEHICLE TRAFFIC INTO THE YARD FROM 64TH STREET WILL BE LIMITED TO CREW TRUCKS ONLY
- PHASE 4 MATERIAL DELIVERIES TO BE ROUTED TO PARKING AND MATERIAL LAYDOWN
- PHASE 4 PP&R VEHICLE TRAFFIC FROM 64TH AVE WILL BE THROUGH THE NEW ENTRANCE.
- CONTRACTOR WILL COORDINATE PAVING ACTIVITIES WITH YARD OPERATIONS TO ENSURE CONTINUED ACCESS FROM BOTH DIVISION AND 64TH AVE ENTRANCES.

LEGEND:

- WORK ZONE
- CONSTRUCTION ACCESS
- PPR ACCESS

NO.	DATE	REVISIONS
LOCATION:		
FACILITY:		
DWG TITLE:		
DRAWN BY:		
CHECKED BY:		
DATE:		
SCALE:		
WORK ORDER:		