

October 2018
 City of Portland, Oregon ||
 Bureau of Planning and Sustainability ||
 Housing and Economic Planning

The information on this map was derived from City of Portland GIS databases. Care was taken in the creation of this map but it is provided "as is". The City of Portland cannot accept any responsibility for error, omissions or positional accuracy.

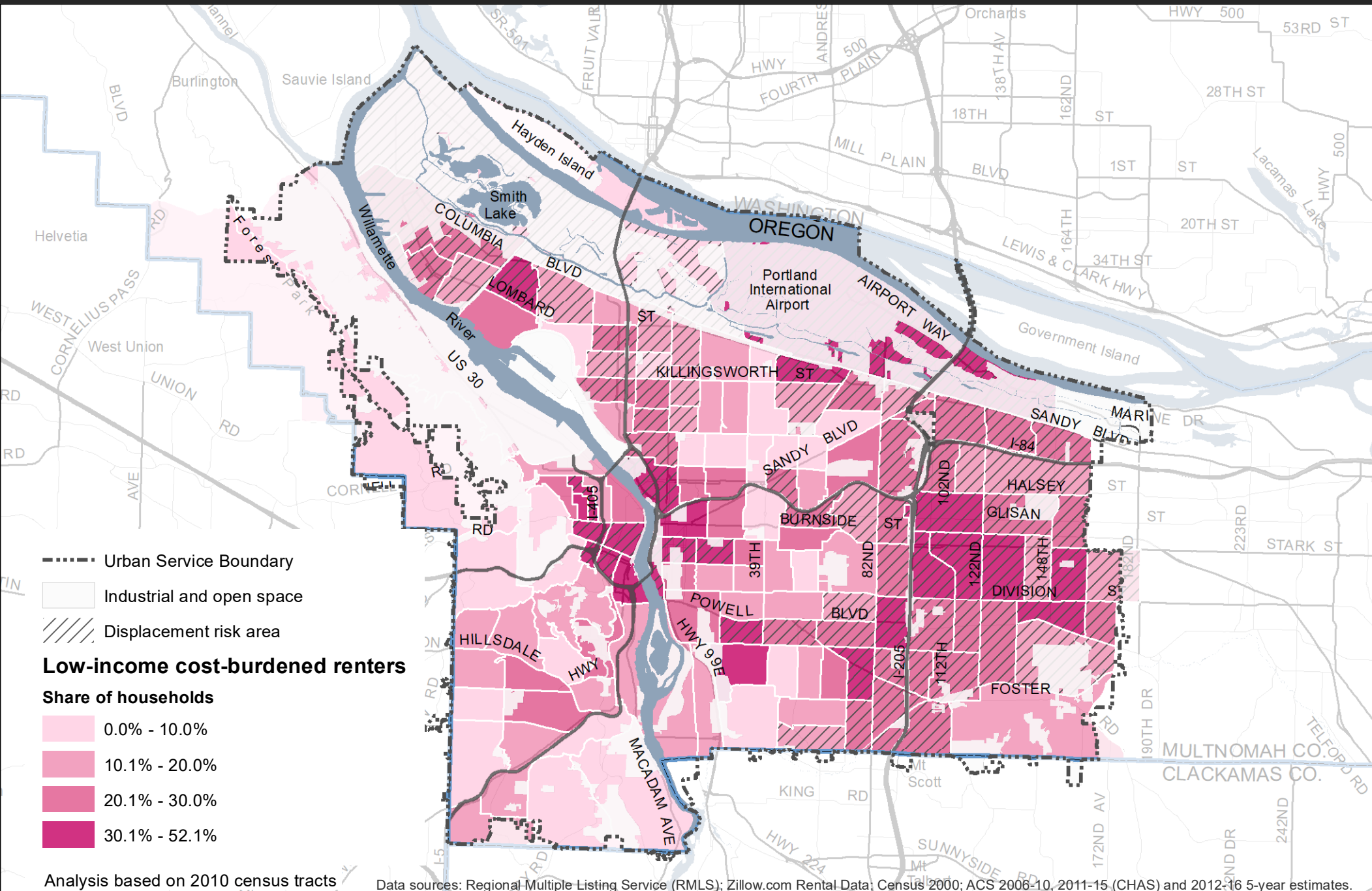
N:\work\comp_planning\comp_coord\Housing\Gentrification 2017\vulnerability\revised_methodology\vulnerability_mapping_revised_full_changes.mxd



Bureau of Planning and Sustainability
 Innovation. Collaboration. Practical Solutions.

City of Portland, Oregon
 Ted Wheeler, Mayor • Susan Anderson, Director





October 2018
 City of Portland, Oregon ||
 Bureau of Planning and Sustainability ||
 Housing and Economic Planning

The information on this map was derived from City of Portland GIS databases. Care was taken in the creation of this map but it is provided "as is". The City of Portland cannot accept any responsibility for error, omissions or positional accuracy.

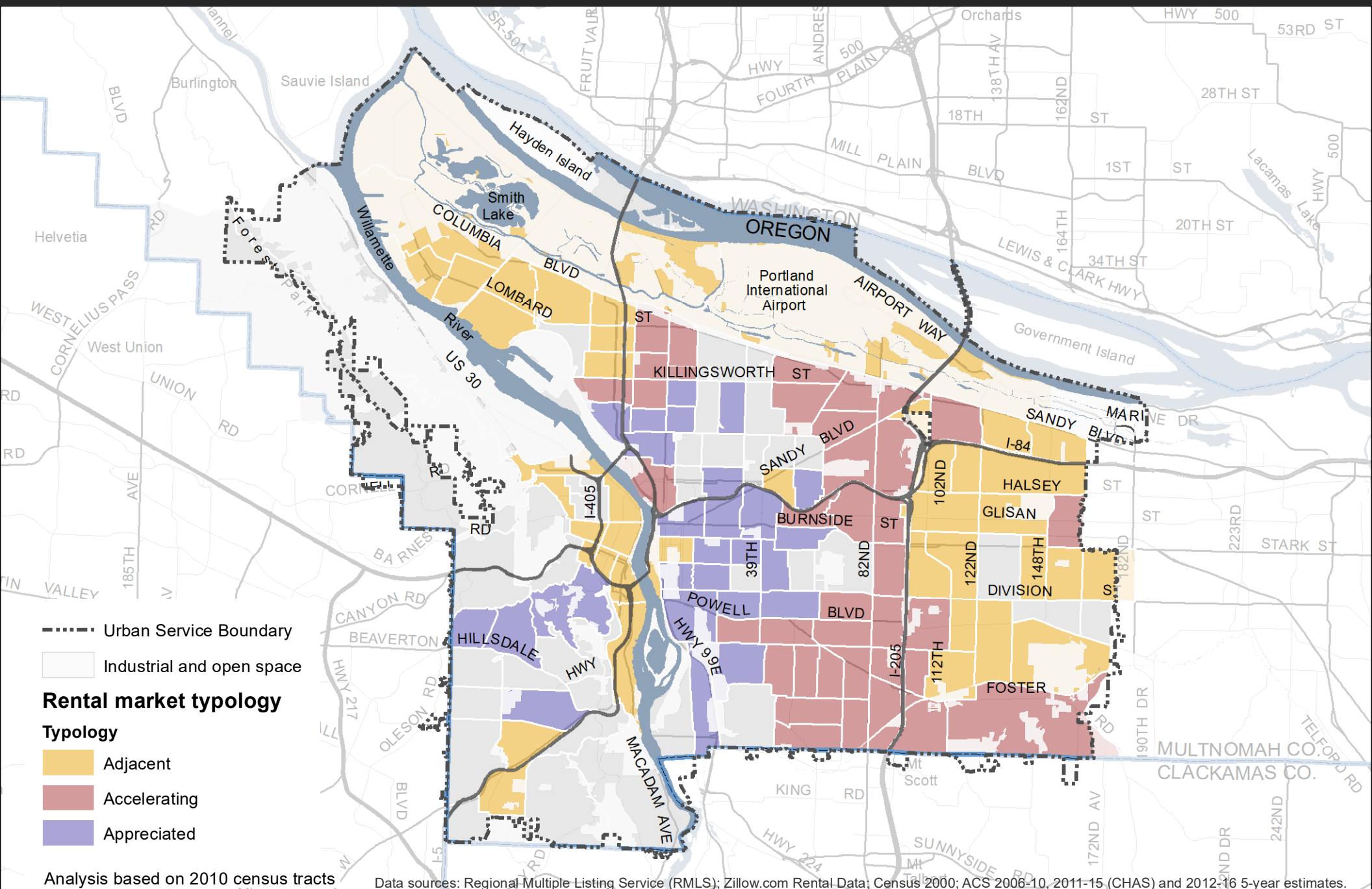
N:\work\comp_planning\comp_coord\Housing\Gentrification 2017\vulnerability\revised_methodology\vulnerability_mapping_revised_full_changes.mxd



Bureau of Planning and Sustainability
 Innovation. Collaboration. Practical Solutions.

City of Portland, Oregon
 Ted Wheeler, Mayor • Susan Anderson, Director





October 2018
 City of Portland, Oregon ||
 Bureau of Planning and Sustainability ||
 Housing and Economic Planning

The information on this map was derived from City of Portland GIS databases. Care was taken in the creation of this map but it is provided "as is". The City of Portland cannot accept any responsibility for error, omissions or positional accuracy.

N:\work\comp_planning\comp_coord\Housing\Gentrification 2017\vulnerability\revised_methodology\vulnerability_mapping_revised_full_changes.mxd



Bureau of Planning and Sustainability
 Innovation. Collaboration. Practical Solutions.

City of Portland, Oregon
 Ted Wheeler, Mayor • Susan Anderson, Director



Method overview

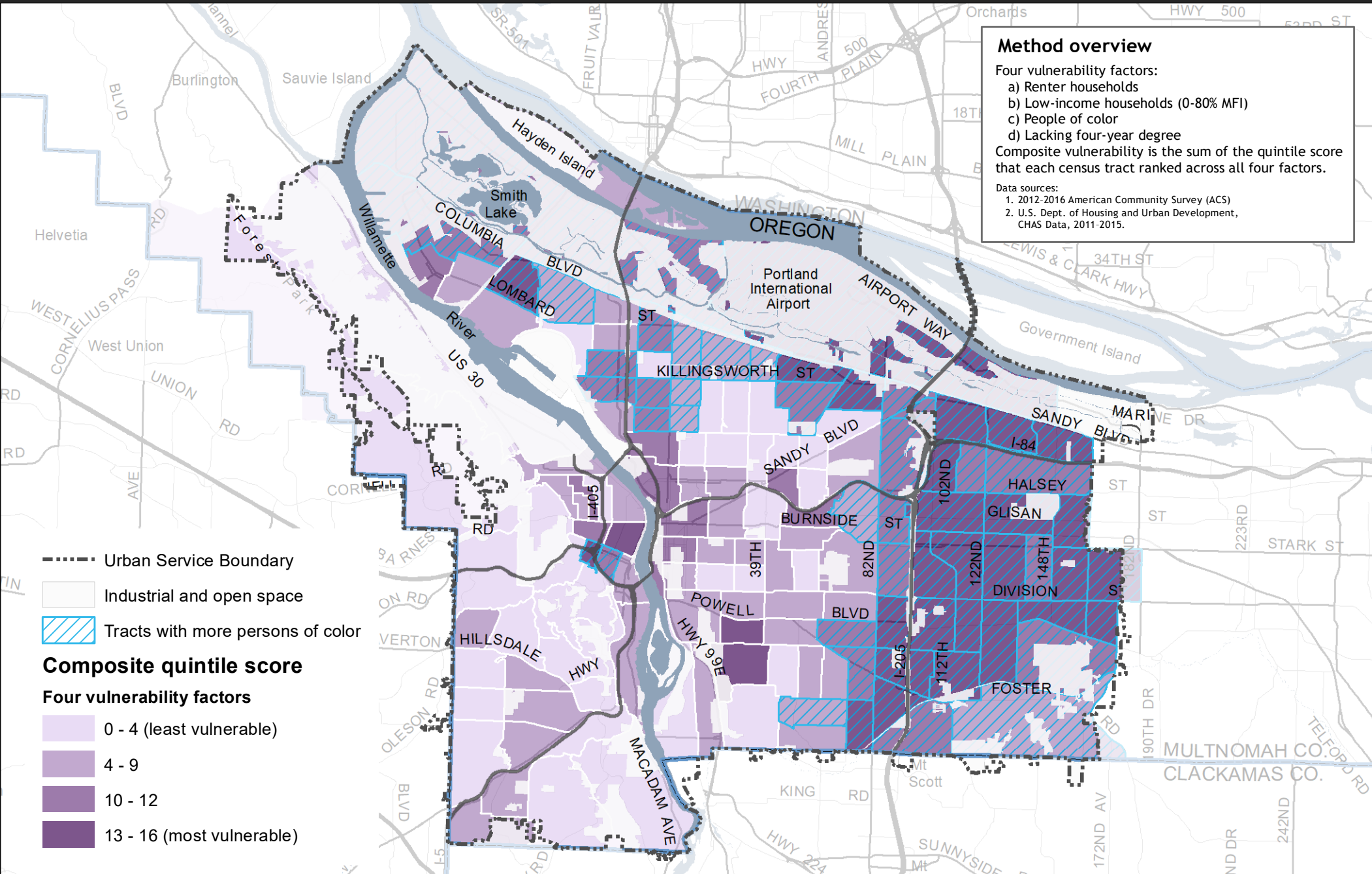
Four vulnerability factors:

- Renter households
- Low-income households (0-80% MFI)
- People of color
- Lacking four-year degree

Composite vulnerability is the sum of the quintile score that each census tract ranked across all four factors.

Data sources:

- 2012-2016 American Community Survey (ACS)
- U.S. Dept. of Housing and Urban Development, CHAS Data, 2011-2015.



Analysis based on 2010 census tracts

Data sources: Regional Multiple Listing Service (RMLS); Zillow.com Rental Data; Census 2000; ACS 2006-10, 2011-15 (CHAS) and 2012-16 5-year estimates.

October 2018
 City of Portland, Oregon ||
 Bureau of Planning and Sustainability ||
 Housing and Economic Planning



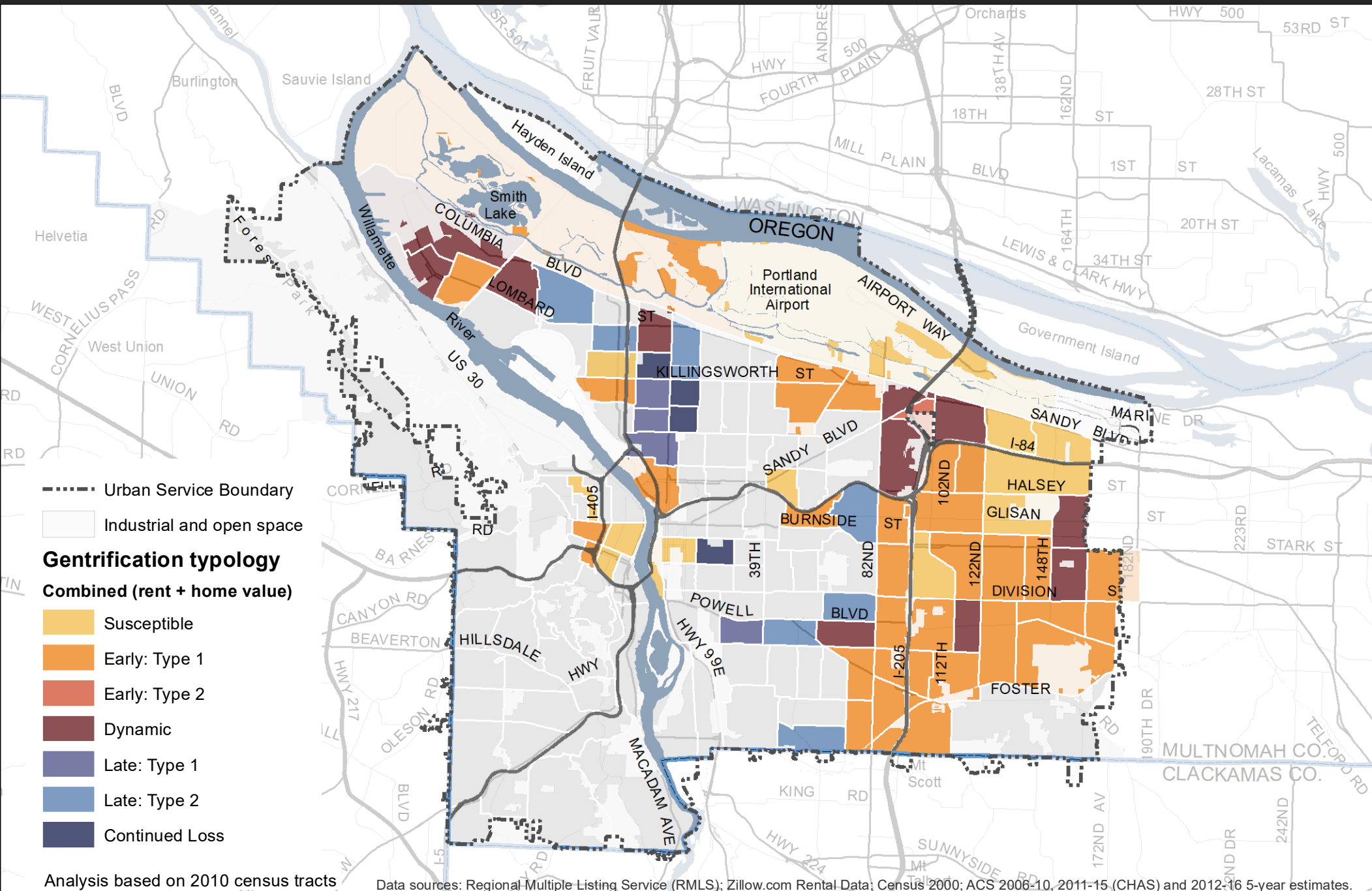
Bureau of Planning and Sustainability
 Innovation. Collaboration. Practical Solutions.

City of Portland, Oregon
 Ted Wheeler, Mayor • Susan Anderson, Director



The information on this map was derived from City of Portland GIS databases. Care was taken in the creation of this map but it is provided "as is". The City of Portland cannot accept any responsibility for error, omissions or positional accuracy.

N:\work\comp_planning\comp_coord\Housing\Gentrification 2017\vulnerability\revised_methodology\vulnerability_mapping_revised_full_changes.mxd



October 2018
 City of Portland, Oregon ||
 Bureau of Planning and Sustainability ||
 Housing and Economic Planning

The information on this map was derived from City of Portland GIS databases. Care was taken in the creation of this map but it is provided "as is". The City of Portland cannot accept any responsibility for error, omissions or positional accuracy.

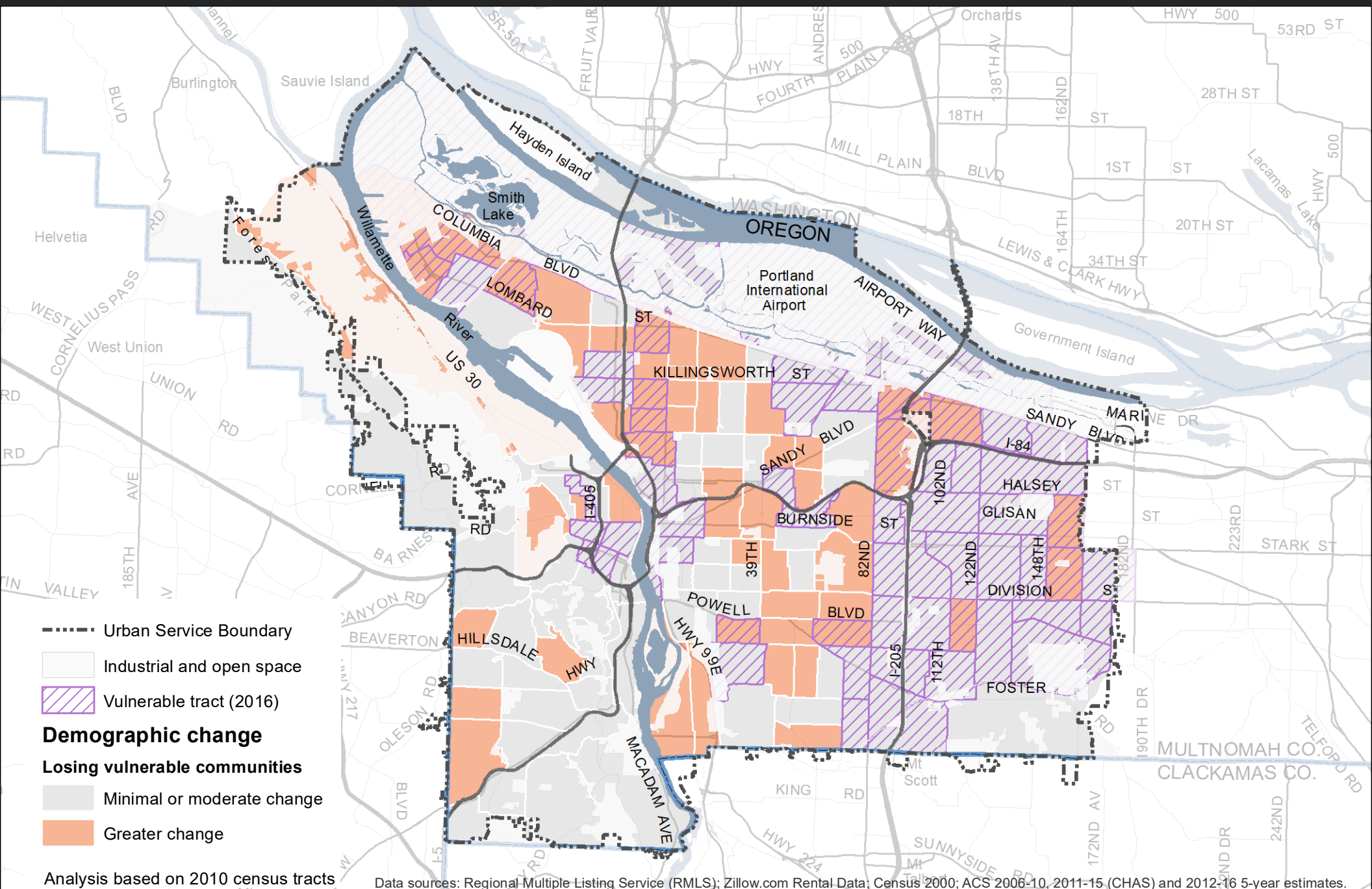
N:\work\comp_planning\comp_coord\Housing\Gentrification 2017\vulnerability\revised_methodology\vulnerability_mapping_revised_full_changes.mxd



Bureau of Planning and Sustainability
 Innovation. Collaboration. Practical Solutions.

City of Portland, Oregon
 Ted Wheeler, Mayor • Susan Anderson, Director





----- Urban Service Boundary

Industrial and open space

Vulnerable tract (2016)

Demographic change

Losing vulnerable communities

Minimal or moderate change

Greater change

Analysis based on 2010 census tracts

Data sources: Regional Multiple Listing Service (RMLS); Zillow.com Rental Data; Census 2000; ACS 2006-10, 2011-15 (CHAS) and 2012-16 5-year estimates.

October 2018
 City of Portland, Oregon ||
 Bureau of Planning and Sustainability ||
 Housing and Economic Planning



Bureau of Planning and Sustainability
 Innovation. Collaboration. Practical Solutions.

City of Portland, Oregon
 Ted Wheeler, Mayor • Susan Anderson, Director



The information on this map was derived from City of Portland GIS databases. Care was taken in the creation of this map but it is provided "as is". The City of Portland cannot accept any responsibility for error, omissions or positional accuracy.

N:\work\comp_planning\comp_coord\Housing\Gentrification 2017\vulnerability\revised_methodology\vulnerability_mapping_revised_full_changes.mxd